












Basic Legend

-  Restoration Sites
-  Ecosystem Restoration Shed Boundary
-  Stream Corridor Restoration
-  Interbay Wetland Restoration Zone
-  Port Boundary
-  Queens-Nassau County Line

Natural Resources Land Cover

-  Uplands
-  Freshwater Wetlands
-  Tidal Wetlands
-  Open Water
-  Urban / Suburban

Map Prepared By Regional Plan Association
June 2002

Sources

Restoration site point locations were compiled using data from the NY / NJ HEP Habitat Workgroup Harbor Estuary Program Priority Sites. Natural Land Cover comes from the NYGAP Analysis and National Wetland Inventory. Roads from Census 2000.

